



**PROPORCION DE INDICADORES NUTRICIONALES POR PROVINCIAS Y DISTRITOS EN NIÑOS MENORES DE 5 AÑOS  
QUE ACUDIERON A LOS ESTABLECIMIENTO DE SALUD - DIRESA JUNIN 2013**

**Tabla Antropométrica OMS**

Provincia	Quintil	Nro de	Nro de	Crónico		Nro de	Global		Nro de	Agudo		Sobre Peso		Obesidad	
Distrito		Registros	Evalud	Nº	%	Evaludado	Nº	%	Evaludado	Nº	%	Nº	%	Nº	%
<b>CHANCHAMAYO</b>		<b>19590</b>	<b>19483</b>	<b>3597</b>	<b>18.5</b>	<b>19568</b>	<b>575</b>	<b>2.9</b>	<b>19543</b>	<b>286</b>	<b>1.5</b>	<b>1060</b>	<b>5.4</b>	<b>355</b>	<b>1.8</b>
CHANCHAMAYO	2	2331	2306	269	11.7	2325	38	1.6	2327	34	1.5	130	5.6	47	2.0
PERENE	1	8179	8136	1645	20.2	8170	258	3.2	8153	139	1.7	423	5.2	133	1.6
PICHANAQUI	1	5728	5708	1259	22.1	5723	218	3.8	5716	79	1.4	307	5.4	105	1.8
SAN LUIS DE SHUARO	2	1011	1009	180	17.8	1010	22	2.2	1007	9	0.9	64	6.4	18	1.8
SAN RAMON	2	2112	2097	218	10.4	2112	36	1.7	2111	24	1.1	116	5.5	43	2.0
VITOC	2	229	227	26	11.5	228	3	1.3	229	1	0.4	20	8.7	9	3.9
<b>CHUPACA</b>		<b>4732</b>	<b>4708</b>	<b>1277</b>	<b>27.1</b>	<b>4709</b>	<b>249</b>	<b>5.3</b>	<b>4686</b>	<b>64</b>	<b>1.4</b>	<b>168</b>	<b>3.6</b>	<b>63</b>	<b>1.3</b>
AHUAC	3	576	570	162	28.4	574	35	6.1	572	10	1.7	19	3.3	9	1.6
CHONGOS BAJO	3	469	466	188	40.3	463	49	10.6	449	6	1.3	26	5.8	12	2.7
CHUPACA	3	1961	1952	388	19.9	1950	68	3.5	1951	27	1.4	38	1.9	16	0.8
HUACHAC	3	268	267	58	21.7	268	14	5.2	266	3	1.1	5	1.9	3	1.1
HUAMANCACA CHICO	2	444	443	105	23.7	444	13	2.9	443	6	1.4	36	8.1	8	1.8
SAN JUAN DE ISCOS	3	203	202	59	29.2	202	11	5.4	201	3	1.5	9	4.5	6	3.0
SAN JUAN DE JARPA	2	271	271	132	48.7	270	21	7.8	271	2	0.7	18	6.6	3	1.1
TRES DE DICIEMBRE	2	245	242	62	25.6	243	10	4.1	241	3	1.2	8	3.3	4	1.7
YANACANCHA	2	295	295	123	41.7	295	28	9.5	292	4	1.4	9	3.1	2	0.7
<b>CONCEPCION</b>		<b>5449</b>	<b>5416</b>	<b>1560</b>	<b>28.8</b>	<b>5435</b>	<b>255</b>	<b>4.7</b>	<b>5422</b>	<b>89</b>	<b>1.6</b>	<b>250</b>	<b>4.6</b>	<b>88</b>	<b>1.6</b>
ACO	2	155	154	34	22.1	154	4	2.6	155	3	1.9	9	5.8	5	3.2
ANDAMARCA	1	589	587	279	47.5	588	38	6.5	587	11	1.9	25	4.3	11	1.9
CHAMBARA	2	322	319	112	35.1	321	14	4.4	319	4	1.3	18	5.6	7	2.2
COCHAS	2	131	130	54	41.5	131	6	4.6	131	1	0.8	7	5.3	2	1.5
COMAS	1	776	773	311	40.2	774	61	7.9	770	24	3.1	21	2.7	6	0.8
CONCEPCION	3	1012	1006	207	20.6	1009	48	4.8	1007	17	1.7	42	4.2	14	1.4
HEROINAS TOLEDO	2	120	120	54	45.0	119	11	9.2	119	1	0.8	4	3.4	0	0.0
MANZANARES	3	137	137	35	25.5	137	7	5.1	134	2	1.5	3	2.2	1	0.7
MARISCAL CASTILLA	2	173	173	50	28.9	173	5	2.9	173	1	0.6	7	4.0	1	0.6
MATAHUASI	3	397	393	81	20.6	396	16	4.0	396	3	0.8	15	3.8	9	2.3
MITO	3	137	135	34	25.2	136	6	4.4	136	2	1.5	7	5.1	5	3.7
NUEVE DE JULIO	2	210	209	53	25.4	210	6	2.9	209	2	1.0	13	6.2	4	1.9
ORCOTUNA	2	448	445	96	21.6	445	10	2.2	445	4	0.9	23	5.2	5	1.1
SAN JOSE DE QUERO	2	602	596	125	21.0	602	13	2.2	601	9	1.5	47	7.8	14	2.3
SANTA ROSA DE OCOPA	3	240	239	35	14.6	240	10	4.2	240	5	2.1	9	3.8	4	1.7
<b>HUANCAYO</b>		<b>31524</b>	<b>31349</b>	<b>7381</b>	<b>23.5</b>	<b>31327</b>	<b>1685</b>	<b>5.4</b>	<b>31296</b>	<b>631</b>	<b>2.0</b>	<b>1248</b>	<b>4.0</b>	<b>479</b>	<b>1.5</b>
CARHUACALLANGA	3	13	13	5	38.5	13	1	7.7	13	1	7.7	1	7.7	0	0.0
CHACAPAMPA	3	117	116	47	40.5	117	4	3.4	117	2	1.7	1	0.9	2	1.7
CHICCHE	3	146	146	45	30.8	146	12	8.2	146	3	2.1	5	3.4	0	0.0
CHILCA	3	6353	6316	1244	19.7	6312	336	5.3	6299	148	2.3	196	3.1	111	1.8
CHONGOS ALTO	3	181	181	75	41.4	179	11	6.1	178	5	2.8	4	2.2	0	0.0
CHUPURO	2	227	227	35	15.4	227	7	3.1	226	1	0.4	7	3.1	2	0.9
COLCA	2	128	128	36	28.1	128	2	1.6	128	2	1.6	5	3.9	0	0.0
CULLHUAS	2	162	162	61	37.7	161	8	5.0	162	3	1.9	6	3.7	0	0.0
EL TAMBO	3	8000	7944	2010	25.3	7912	588	7.4	7903	198	2.5	341	4.3	130	1.6
HUACRAPUQUIO	3	129	129	40	31.0	128	3	2.3	128	1	0.8	8	6.3	1	0.8
HUALHUAS	3	79	79	20	25.3	79	7	8.9	77	0	0.0	2	2.6	1	1.3
HUANCAN	3	1448	1443	302	20.9	1444	55	3.8	1445	16	1.1	45	3.1	13	0.9
HUANCAYO	4	5886	5858	923	15.8	5879	233	4.0	5865	92	1.6	243	4.1	92	1.6
HUASICANCHA	2	233	233	139	59.7	233	14	6.0	231	4	1.7	5	2.2	2	0.9
HUAYUCACHI	2	1004	998	177	17.7	1002	27	2.7	1003	12	1.2	41	4.1	14	1.4
INGENIO	2	219	218	87	39.9	218	12	5.5	218	4	1.8	10	4.6	4	1.8
PARIAHUANCA	1	954	950	327	34.4	954	42	4.4	952	14	1.5	62	6.5	27	2.8
PILCOMAYO	3	670	667	153	22.9	670	33	4.9	669	13	1.9	22	3.3	11	1.6
PUCARA	2	676	675	237	35.1	675	30	4.4	674	9	1.3	32	4.7	9	1.3
QUICHUAY	2	175	175	61	34.9	175	5	2.9	174	2	1.1	7	4.0	0	0.0
QUILCAS	2	120	120	40	33.3	119	8	6.7	118	0	0.0	1	0.8	0	0.0
SAN AGUSTIN	3	472	462	128	27.7	456	31	6.8	464	23	5.0	24	5.2	4	0.9
SAN JERONIMO DE TUNAN	3	413	412	93	22.6	413	23	5.6	411	4	1.0	18	4.4	3	0.7
SAÑO	2	53	51	11	21.6	49	3	6.1	51	2	3.9	2	3.9	2	3.9
SANTO DOMINGO DE ACO	1	882	876	340	38.8	879	55	6.3	875	27	3.1	53	6.1	19	2.2
SAPALLANGA	3	1724	1714	474	27.7	1719	99	5.8	1714	22	1.3	62	3.6	17	1.0
SICAYA	2	762	759	199	26.2	747	23	3.1	759	19	2.5	34	4.5	9	1.2
VIQUES	2	298	297	72	24.2	293	13	4.4	296	4	1.4	11	3.7	6	2.0
<b>JAUIJA</b>		<b>7622</b>	<b>7584</b>	<b>2000</b>	<b>26.4</b>	<b>7598</b>	<b>302</b>	<b>4.0</b>	<b>7581</b>	<b>104</b>	<b>1.4</b>	<b>314</b>	<b>4.1</b>	<b>99</b>	<b>1.3</b>
ACOLLA	2	710	707	187	26.4	707	20	2.8	706	5	0.7	23	3.3	4	0.6
APATA	2	584	581	168	28.9	584	22	3.8	581	5	0.9	29	5.0	13	2.2
ATAURA	3	140	139	24	17.3	137	7	5.1	138	5	3.6	2	1.4	2	1.4
CANCHAYLLO	3	99	98	25	25.5	99	4	4.0	99	0	0.0	4	4.0	1	1.0
CURICACA	2	129	129	35	27.1	129	3	2.3	128	0	0.0	3	2.3	2	1.6
EL MANTARO	3	233	233	53	22.7	233	11	4.7	229	7	3.1	7	3.1	1	0.4
HUAMALI	3	143	141	32	22.7	142	5	3.5	141	1	0.7	6	4.3	3	2.1
HUARIPAMPA	3	99	98	23	23.5	99	7	7.1	99	4	4.0	1	1.0	3	3.0

HUERTAS	3	112	112	12	10.7	111	2	1.8	111	0	0.0	1	0.9	3	2.7
JANJAILLO	2	63	63	24	38.1	63	4	6.3	63	2	3.2	1	1.6	0	0.0
JAUIJA	3	1037	1028	188	18.3	1030	41	4.0	1026	16	1.6	37	3.6	7	0.7
JULCAN	3	63	63	14	22.2	63	0	0.0	63	0	0.0	5	7.9	1	1.6
LEONOR ORDÓÑEZ	3	132	132	27	20.5	132	5	3.8	132	0	0.0	6	4.5	2	1.5
LLOCLLAPAMPA	3	156	154	37	24.0	156	6	3.8	156	2	1.3	3	1.9	4	2.6
MARCO	3	158	158	37	23.4	157	5	3.2	156	1	0.6	7	4.5	1	0.6
MASMA	2	287	285	60	21.1	287	10	3.5	286	9	3.1	12	4.2	6	2.1
MASMA CHICCHE	2	75	74	22	29.7	75	2	2.7	75	1	1.3	3	4.0	0	0.0
MOLINOS	2	178	177	68	38.4	178	3	1.7	178	0	0.0	16	9.0	6	3.4
MONOBAMBA	2	130	129	22	17.1	130	2	1.5	130	2	1.5	12	9.2	3	2.3
MUQUI	3	91	91	28	30.8	91	4	4.4	91	0	0.0	2	2.2	3	3.3
MUQUIYAUYO	3	203	203	61	30.0	203	6	3.0	203	1	0.5	9	4.4	3	1.5
PACA	2	138	138	40	29.0	138	12	8.7	137	3	2.2	11	8.0	4	2.9
PACCHA	3	167	167	70	41.9	167	8	4.8	167	1	0.6	7	4.2	1	0.6
PANCAN	3	194	192	63	32.8	194	11	5.7	193	1	0.5	8	4.1	2	1.0
PARCO	2	99	99	31	31.3	99	4	4.0	99	0	0.0	4	4.0	1	1.0
POMACANCHA	2	217	215	92	42.8	216	13	6.0	216	6	2.8	9	4.2	4	1.9
RICRAN	2	179	179	95	53.1	179	11	6.1	179	2	1.1	7	3.9	1	0.6
SAN LORENZO	2	207	206	34	16.5	207	9	4.3	207	5	2.4	9	4.3	3	1.4
SAN PEDRO DE CHUNAN	3	47	47	10	21.3	47	1	2.1	47	1	2.1	2	4.3	0	0.0
SAUSA	2	204	202	46	22.8	203	8	3.9	200	1	0.5	16	8.0	2	1.0
SINCOS	2	437	436	156	35.8	437	20	4.6	437	7	1.6	19	4.3	6	1.4
TUNAN MARCA	2	112	111	40	36.0	112	2	1.8	111	1	0.9	4	3.6	0	0.0
YAUJI	2	123	123	38	30.9	123	6	4.9	123	4	3.3	5	4.1	1	0.8
YAUYS	3	676	674	138	20.5	670	28	4.2	674	11	1.6	24	3.6	6	0.9
<b>JUNIN</b>		<b>2462</b>	<b>2454</b>	<b>668</b>	<b>27.2</b>	<b>2461</b>	<b>106</b>	<b>4.3</b>	<b>2461</b>	<b>26</b>	<b>1.1</b>	<b>99</b>	<b>4.0</b>	<b>21</b>	<b>0.9</b>
CARHUAMAYO	3	717	717	235	32.8	717	36	5.0	717	3	0.4	17	2.4	3	0.4
JUNIN	3	931	927	193	20.8	931	43	4.6	930	12	1.3	28	3.0	4	0.4
ONDOROS	2	138	136	41	30.1	138	2	1.4	138	2	1.4	6	4.3	0	0.0
ULCUMAYO	2	676	674	199	29.5	675	25	3.7	676	9	1.3	48	7.1	14	2.1
<b>SATIPO</b>		<b>26678</b>	<b>26599</b>	<b>8820</b>	<b>33.2</b>	<b>26611</b>	<b>2091</b>	<b>7.9</b>	<b>26567</b>	<b>576</b>	<b>2.2</b>	<b>1350</b>	<b>5.1</b>	<b>501</b>	<b>1.9</b>
COVIRIALI	1	605	599	116	19.4	594	27	4.5	591	10	1.7	36	6.1	8	1.4
LLAYLLA	1	607	607	118	19.4	607	13	2.1	607	7	1.2	37	6.1	7	1.2
MAZAMARI	1	3271	3271	927	28.3	3271	203	6.2	3271	45	1.4	163	5.0	49	1.5
PAMPA HERMOSA	1	715	711	227	31.9	711	21	3.0	705	13	1.8	46	6.5	18	2.6
PANGO	1	9587	9547	2990	31.3	9580	741	7.7	9568	241	2.5	474	5.0	205	2.1
RIO NEGRO	1	3017	3006	824	27.4	3005	130	4.3	2986	48	1.6	161	5.4	55	1.8
RIO TAMBO	1	5488	5488	2876	52.4	5488	761	13.9	5488	131	2.4	289	5.3	100	1.8
SATIPO	2	3388	3370	742	22.0	3355	195	5.8	3351	81	2.4	144	4.3	59	1.8
<b>TARMA</b>		<b>8570</b>	<b>8520</b>	<b>1817</b>	<b>21.3</b>	<b>8529</b>	<b>255</b>	<b>3.0</b>	<b>8528</b>	<b>115</b>	<b>1.3</b>	<b>426</b>	<b>5.0</b>	<b>127</b>	<b>1.5</b>
ACOBAMBA	2	999	996	222	22.3	999	29	2.9	998	4	0.4	40	4.0	12	1.2
HUARICOLCA	2	228	227	38	16.7	227	6	2.6	227	4	1.8	12	5.3	3	1.3
HUASAHUASI	2	1228	1213	248	20.4	1222	23	1.9	1220	22	1.8	62	5.1	23	1.9
LA UNION	3	431	429	66	15.4	427	19	4.4	430	11	2.6	13	3.0	6	1.4
PALCA	2	772	769	186	24.2	772	25	3.2	771	7	0.9	45	5.8	12	1.6
PALCAMAYO	2	399	397	104	26.2	399	8	2.0	399	2	0.5	21	5.3	6	1.5
SAN PEDRO DE CAJAS	3	383	380	118	31.1	381	17	4.5	379	5	1.3	21	5.5	3	0.8
TAPO	2	527	525	168	32.0	523	19	3.6	521	5	1.0	30	5.8	7	1.3
TARMA	3	3603	3584	667	18.6	3579	109	3.0	3583	55	1.5	182	5.1	55	1.5
<b>YAUJI</b>		<b>4421</b>	<b>4398</b>	<b>1008</b>	<b>22.9</b>	<b>4411</b>	<b>241</b>	<b>5.5</b>	<b>4412</b>	<b>81</b>	<b>1.8</b>	<b>151</b>	<b>3.4</b>	<b>44</b>	<b>1.0</b>
CHACAPALPA	2	50	50	15	30.0	50	4	8.0	50	1	2.0	2	4.0	1	2.0
HUAY-HUAY	3	146	146	49	33.6	145	16	11.0	146	2	1.4	4	2.7	3	2.1
LA OROYA	5	1692	1679	341	20.3	1689	90	5.3	1686	32	1.9	62	3.7	18	1.1
MARCAPOMACOCOA	2	71	71	13	18.3	70	4	5.7	71	2	2.8	3	4.2	1	1.4
MOROCOCHA	4	663	661	175	26.5	660	40	6.1	661	17	2.6	22	3.3	1	0.2
PACCHA	3	227	225	52	23.1	226	8	3.5	227	3	1.3	4	1.8	3	1.3
SANTA BARBARA DE CAR	3	152	150	22	14.7	152	6	3.9	151	3	2.0	8	5.3	3	2.0
SANTA ROSA DE SACCO	4	938	935	193	20.6	937	31	3.3	938	7	0.7	32	3.4	12	1.3
SUITUCANCHA	2	103	103	46	44.7	103	12	11.7	103	2	1.9	6	5.8	0	0.0
YAUJI	5	379	378	102	27.0	379	30	7.9	379	12	3.2	8	2.1	2	0.5
<b>TOTAL DIRESA</b>		<b>111048</b>	<b>110511</b>	<b>28128</b>	<b>25.5</b>	<b>110649</b>	<b>5759</b>	<b>5.2</b>	<b>110496</b>	<b>1972</b>	<b>1.8</b>	<b>5066</b>	<b>4.6</b>	<b>1777</b>	<b>1.6</b>

FUENTE : SISTEMA INFORMATICO DEL ESTADO NUTRICIONAL SIEN 2013

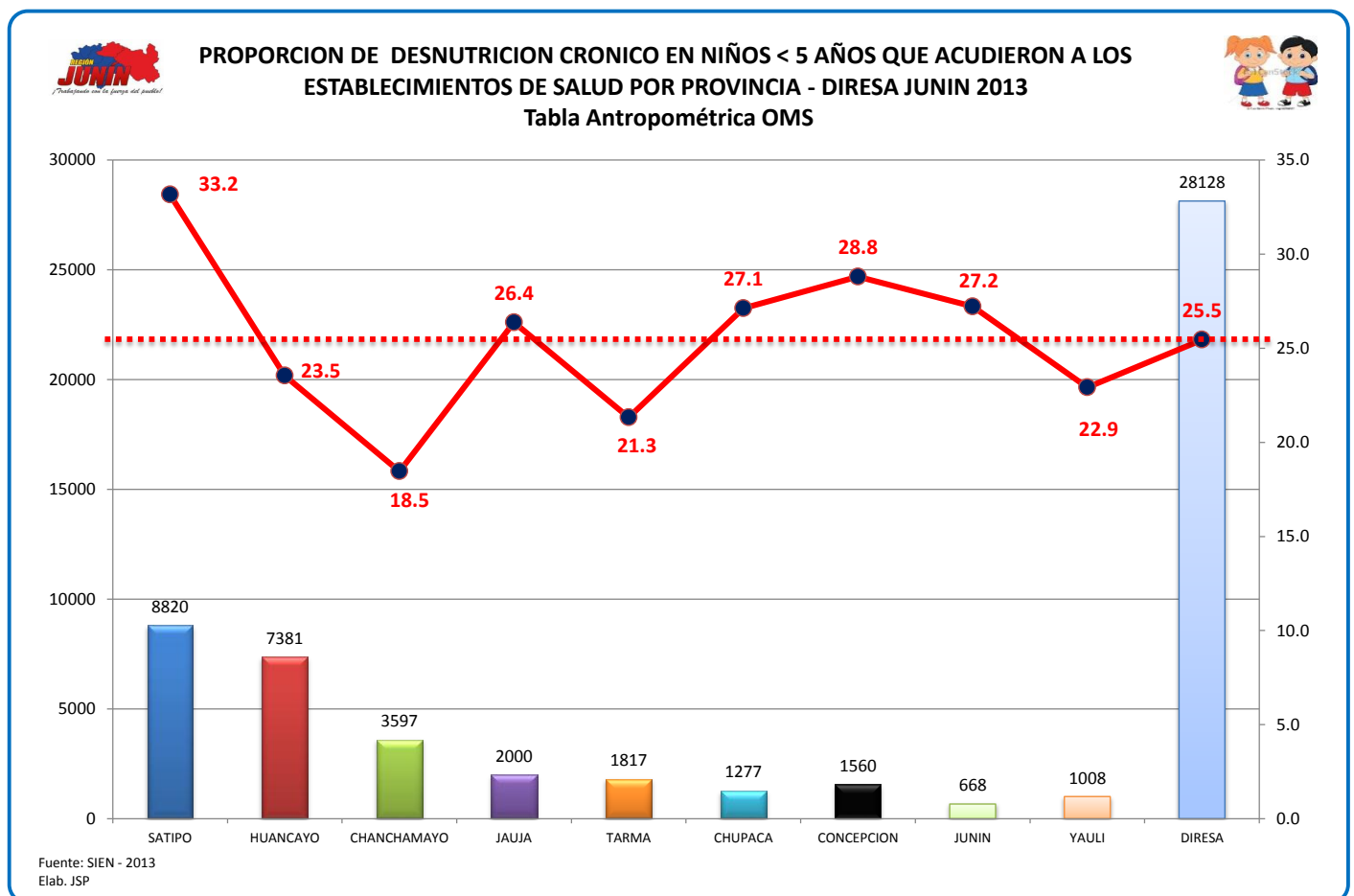
Elab: JSP /13



**PROPORCION DE INDICADORES NUTRICIONALES POR PROVINCIAS Y DISTRITOS EN NIÑOS MENORES DE 5 AÑOS QUE ACUDIERON A LOS ESTABLECIMIENTO DE SALUD - DIRESA JUNIN 2013**

**Tabla Antropométrica: OMS**

Provincias	Nro de	Crónico	
	Evaluaed	Nº	%
SATIPO	26599	8820	33.2
HUANCAYO	31349	7381	23.5
CHANCHAMAYO	19483	3597	18.5
JAUJA	7584	2000	26.4
TARMA	8520	1817	21.3
CHUPACA	4708	1277	27.1
CONCEPCION	5416	1560	28.8
JUNIN	2454	668	27.2
YAULI	4398	1008	22.9
DIRESA	110511	28128	25.5





**PROPORCION DE INDICADORES NUTRICIONALES POR PROVINCIAS Y DISTRITOS EN NIÑOS MENORES DE 5 AÑOS QUE ACUDIERON A LOS ESTABLECIMIENTO - SALUD DE LA DIRESA JUNIN 2013**

**Tabla Antropométrica: NCHS**

Distrito	Quintil	Nro de		Crónico		Nro de		Global		Nro de		Agudo		Sobre Peso		Obesidad	
		Registros	Evalua	N°	%	Evalua	N°	%	Evalua	N°	%	N°	%	N°	%	N°	%
<b>CHANCHAMAYO</b>		<b>19590</b>	<b>19502</b>	<b>3227</b>	<b>16.5</b>	<b>19574</b>	<b>790</b>	<b>4.0</b>	<b>19549</b>	<b>278</b>	<b>1.4</b>	<b>907</b>	<b>4.6</b>	<b>294</b>	<b>1.5</b>		
CHANCHAMAYO	2	2331	2306	269	11.7	2325	38	1.6	2327	34	1.5	130	5.6	47	2.0		
PERENE	1	8179	8148	1452	17.8	8173	380	4.6	8154	136	1.7	346	4.2	99	1.2		
PICHANAQUI	1	5728	5715	1121	19.6	5725	299	5.2	5723	77	1.3	251	4.4	82	1.4		
SAN LUIS DE SHUARO	2	1011	1008	148	14.7	1011	32	3.2	1005	7	0.7	50	5.0	15	1.5		
SAN RAMON	2	2112	2098	212	10.1	2112	38	1.8	2111	23	1.1	111	5.3	42	2.0		
VITOC	2	229	227	25	11.0	228	3	1.3	229	1	0.4	19	8.3	9	3.9		
<b>CHUPACA</b>		<b>4732</b>	<b>4688</b>	<b>989</b>	<b>21.1</b>	<b>4721</b>	<b>422</b>	<b>8.9</b>	<b>4666</b>	<b>49</b>	<b>1.1</b>	<b>102</b>	<b>2.2</b>	<b>26</b>	<b>0.6</b>		
AHUAC	3	576	570	130	22.8	576	65	11.3	566	6	1.1	13	2.3	1	0.2		
CHONGOS BAJO	3	469	459	157	34.2	465	75	16.1	457	6	1.3	25	5.5	6	1.3		
CHUPACA	3	1961	1943	289	14.9	1956	130	6.6	1926	18	0.9	25	1.3	5	0.3		
HUACHAC	3	268	267	47	17.6	268	22	8.2	268	3	1.1	1	0.4	2	0.7		
HUAMANCACA CHICO	2	444	443	71	16.0	444	25	5.6	443	1	0.2	14	3.2	1	0.2		
SAN JUAN DE ISCOS	3	203	201	44	21.9	203	20	9.9	201	4	2.0	5	2.5	5	2.5		
SAN JUAN DE JARPA	2	271	270	113	41.9	271	32	11.8	268	2	0.7	8	3.0	1	0.4		
TRES DE DICIEMBRE	2	245	243	43	17.7	243	14	5.8	244	3	1.2	6	2.5	3	1.2		
YANACANCHA	2	295	292	95	32.5	295	39	13.2	293	6	2.0	5	1.7	2	0.7		
<b>CONCEPCION</b>		<b>5449</b>	<b>5421</b>	<b>1209</b>	<b>22.3</b>	<b>5442</b>	<b>514</b>	<b>9.4</b>	<b>5408</b>	<b>87</b>	<b>1.6</b>	<b>155</b>	<b>2.9</b>	<b>41</b>	<b>0.8</b>		
ACO	2	155	154	26	16.9	155	11	7.1	153	2	1.3	3	2.0	3	2.0		
ANDAMARCA	1	589	586	232	39.6	589	75	12.7	584	11	1.9	15	2.6	2	0.3		
CHAMBARA	2	322	319	85	26.6	322	30	9.3	320	3	0.9	7	2.2	5	1.6		
COCHAS	2	131	131	43	32.8	131	11	8.4	131	2	1.5	5	3.8	1	0.8		
COMAS	1	776	774	252	32.6	775	125	16.1	776	24	3.1	11	1.4	2	0.3		
CONCEPCION	3	1012	1006	151	15.0	1011	93	9.2	1001	16	1.6	36	3.6	4	0.4		
HEROINAS TOLEDO	2	120	119	45	37.8	120	19	15.8	119	0	0.0	2	1.7	0	0.0		
MANZANARES	3	137	134	20	14.9	137	17	12.4	137	3	2.2	2	1.5	1	0.7		
MARISCAL CASTILLA	2	173	173	38	22.0	173	11	6.4	173	0	0.0	4	2.3	0	0.0		
MATAHUASI	3	397	394	65	16.5	396	33	8.3	392	4	1.0	11	2.8	4	1.0		
MITO	3	137	136	28	20.6	136	12	8.8	135	4	3.0	4	3.0	3	2.2		
NUEVE DE JULIO	2	210	209	37	17.7	210	14	6.7	210	2	1.0	10	4.8	2	1.0		
ORCOTUNA	2	448	444	70	15.8	445	23	5.2	441	4	0.9	13	2.9	3	0.7		
SAN JOSE DE QUERO	2	602	602	94	15.6	602	26	4.3	596	9	1.5	24	4.0	9	1.5		
SANTA ROSA DE OCOPA	3	240	240	23	9.6	240	14	5.8	240	3	1.3	8	3.3	2	0.8		
<b>HUANCAYO</b>		<b>31524</b>	<b>31243</b>	<b>6135</b>	<b>19.6</b>	<b>31420</b>	<b>2333</b>	<b>7.4</b>	<b>31207</b>	<b>481</b>	<b>1.5</b>	<b>958</b>	<b>3.1</b>	<b>312</b>	<b>1.0</b>		
CARHUACALLANGA	3	13	13	4	30.8	13	2	15.4	13	1	7.7	0	0.0	0	0.0		
CHACAPAMPA	3	117	116	41	35.3	117	11	9.4	116	2	1.7	1	0.9	0	0.0		
CHICCHE	3	146	146	32	21.9	146	23	15.8	146	4	2.7	1	0.7	0	0.0		
CHILCA	3	6353	6316	1228	19.4	6313	341	5.4	6297	146	2.3	195	3.1	109	1.7		
CHONGOS ALTO	3	181	178	58	32.6	180	21	11.7	180	4	2.2	0	0.0	0	0.0		
CHUPURO	2	227	227	35	15.4	227	7	3.1	226	1	0.4	6	2.7	2	0.9		
COLCA	2	128	128	30	23.4	128	7	5.5	128	2	1.6	2	1.6	0	0.0		
CULLHUAS	2	162	161	49	30.4	162	13	8.0	160	2	1.3	1	0.6	0	0.0		
EL TAMBO	3	8000	7842	1527	19.5	7965	793	10.0	7826	107	1.4	231	3.0	61	0.8		
HUACRAPUQUIO	3	129	129	40	31.0	128	3	2.3	128	1	0.8	8	6.3	1	0.8		
HUALHUAS	3	79	78	15	19.2	79	8	10.1	77	0	0.0	2	2.6	0	0.0		
HUANCAN	3	1448	1444	298	20.6	1444	59	4.1	1445	15	1.0	43	3.0	12	0.8		
HUANCAYO	4	5886	5883	660	11.2	5882	369	6.3	5879	82	1.4	198	3.4	51	0.9		
HUASICANCHA	2	233	232	121	52.2	233	36	15.5	232	4	1.7	5	2.2	0	0.0		
HUAYUCACHI	2	1004	998	144	14.4	1004	54	5.4	1003	11	1.1	33	3.3	9	0.9		
INGENIO	2	219	216	65	30.1	219	27	12.3	217	2	0.9	9	4.1	0	0.0		
PARIAHUANCA	1	954	953	273	28.6	954	81	8.5	953	13	1.4	41	4.3	13	1.4		

PILCOMAYO	3	670	670	108	16.1	670	57	8.5	670	10	1.5	15	2.2	8	1.2
PUCARA	2	676	674	198	29.4	675	57	8.4	673	11	1.6	26	3.9	7	1.0
QUICHUAY	2	175	174	50	28.7	175	12	6.9	174	1	0.6	3	1.7	0	0.0
QUILCAS	2	120	119	30	25.2	119	10	8.4	120	1	0.8	0	0.0	0	0.0
SAN AGUSTIN	3	472	453	87	19.2	467	53	11.3	456	8	1.8	6	1.3	1	0.2
SAN JERONIMO DE TUNAJUN	3	413	412	63	15.3	413	38	9.2	410	4	1.0	14	3.4	0	0.0
SAÑO	2	53	51	10	19.6	51	6	11.8	49	0	0.0	0	0.0	0	0.0
SANTO DOMINGO DE ACCU	1	882	873	281	32.2	882	91	10.3	875	22	2.5	31	3.5	10	1.1
SAPALLANGA	3	1724	1715	474	27.6	1719	99	5.8	1714	21	1.2	62	3.6	17	1.0
SICAYA	2	762	745	142	19.1	762	42	5.5	744	2	0.3	14	1.9	5	0.7
VIQUES	2	298	297	72	24.2	293	13	4.4	296	4	1.4	11	3.7	6	2.0
<b>JAUIJA</b>		<b>7622</b>	<b>7585</b>	<b>1507</b>	<b>19.9</b>	<b>7608</b>	<b>557</b>	<b>7.3</b>	<b>7586</b>	<b>71</b>	<b>0.9</b>	<b>184</b>	<b>2.4</b>	<b>55</b>	<b>0.7</b>
ACOLLA	2	710	706	152	21.5	708	46	6.5	706	8	1.1	5	0.7	2	0.3
APATA	2	584	584	118	20.2	584	37	6.3	584	3	0.5	17	2.9	9	1.5
ATAURA	3	140	137	16	11.7	139	14	10.1	139	2	1.4	2	1.4	1	0.7
CANCHAYLLO	3	99	99	19	19.2	99	4	4.0	97	1	1.0	3	3.1	1	1.0
CURICACA	2	129	128	28	21.9	129	6	4.7	129	0	0.0	2	1.6	0	0.0
EL MANTARO	3	233	233	40	17.2	233	25	10.7	233	7	3.0	5	2.1	1	0.4
HUAMALI	3	143	142	24	16.9	142	14	9.9	143	1	0.7	4	2.8	3	2.1
HUARIPAMPA	3	99	99	17	17.2	99	8	8.1	99	1	1.0	2	2.0	1	1.0
HUERTAS	3	112	112	7	6.3	112	5	4.5	112	0	0.0	2	1.8	1	0.9
JANJAILLO	2	63	62	19	30.6	63	8	12.7	62	1	1.6	1	1.6	0	0.0
JAUIJA	3	1037	1024	137	13.4	1033	73	7.1	1026	10	1.0	27	2.6	3	0.3
JULCAN	3	63	63	8	12.7	63	2	3.2	63	0	0.0	3	4.8	1	1.6
LEONOR ORDÓÑEZ	3	132	132	24	18.2	132	7	5.3	132	0	0.0	2	1.5	1	0.8
LLOCLLAPAMPA	3	156	156	28	17.9	156	8	5.1	155	3	1.9	2	1.3	2	1.3
MARCO	3	158	158	27	17.1	158	16	10.1	157	3	1.9	5	3.2	0	0.0
MASMA	2	287	285	47	16.5	287	18	6.3	287	5	1.7	11	3.8	4	1.4
MASMA CHICCHE	2	75	75	17	22.7	75	6	8.0	75	0	0.0	1	1.3	0	0.0
MOLINOS	2	178	178	52	29.2	178	9	5.1	177	0	0.0	9	5.1	2	1.1
MONOBAMBA	2	130	130	22	16.9	130	2	1.5	130	1	0.8	12	9.2	3	2.3
MUQUI	3	91	91	24	26.4	91	9	9.9	91	0	0.0	1	1.1	1	1.1
MUQUIYAUYO	3	203	203	50	24.6	203	13	6.4	203	1	0.5	7	3.4	3	1.5
PACA	2	138	136	33	24.3	137	14	10.2	137	2	1.5	3	2.2	1	0.7
PACCHA	3	167	167	49	29.3	167	14	8.4	166	1	0.6	4	2.4	0	0.0
PANCAN	3	194	194	49	25.3	194	19	9.8	194	0	0.0	3	1.5	2	1.0
PARCO	2	99	99	23	23.2	99	10	10.1	99	0	0.0	2	2.0	0	0.0
POMACANCHA	2	217	214	64	29.9	217	21	9.7	214	4	1.9	4	1.9	2	0.9
RICRAN	2	179	179	75	41.9	179	25	14.0	179	2	1.1	3	1.7	0	0.0
SAN LORENZO	2	207	207	29	14.0	207	15	7.2	207	4	1.9	8	3.9	1	0.5
SAN PEDRO DE CHUNAN	3	47	47	8	17.0	47	2	4.3	47	1	2.1	1	2.1	0	0.0
SAUSA	2	204	201	37	18.4	202	9	4.5	202	1	0.5	9	4.5	1	0.5
SINCOS	2	437	437	119	27.2	437	36	8.2	437	5	1.1	8	1.8	5	1.1
TUNAN MARCA	2	112	112	20	17.9	112	7	6.3	112	0	0.0	3	2.7	0	0.0
YAUJI	2	123	123	30	24.4	123	12	9.8	123	1	0.8	1	0.8	1	0.8
YAUYOS	3	676	672	95	14.1	673	43	6.4	669	3	0.4	12	1.8	3	0.4
<b>JUNIN</b>		<b>2462</b>	<b>2456</b>	<b>585</b>	<b>23.8</b>	<b>2461</b>	<b>163</b>	<b>6.6</b>	<b>2456</b>	<b>22</b>	<b>0.9</b>	<b>63</b>	<b>2.6</b>	<b>16</b>	<b>0.7</b>
CARHUAMAYO	3	717	717	189	26.4	717	72	10.0	714	2	0.3	9	1.3	0	0.0
JUNIN	3	931	929	183	19.7	930	58	6.2	929	11	1.2	19	2.0	5	0.5
ONDORES	2	138	136	41	30.1	138	2	1.4	138	2	1.4	5	3.6	0	0.0
ULCUMAYO	2	676	674	172	25.5	676	31	4.6	675	7	1.0	30	4.4	11	1.6
<b>SATIPO</b>		<b>26678</b>	<b>26599</b>	<b>8819</b>	<b>33.2</b>	<b>26610</b>	<b>2091</b>	<b>7.9</b>	<b>26566</b>	<b>575</b>	<b>2.2</b>	<b>1350</b>	<b>5.1</b>	<b>501</b>	<b>1.9</b>
COVIRALI	1	605	599	116	19.4	594	27	4.5	591	10	1.7	36	6.1	8	1.4
LLAYLLA	1	607	607	118	19.4	607	13	2.1	607	7	1.2	37	6.1	7	1.2
MAZAMARI	1	3271	3271	927	28.3	3271	203	6.2	3271	45	1.4	163	5.0	49	1.5
PAMPA HERMOSA	1	715	711	227	31.9	711	21	3.0	705	13	1.8	46	6.5	18	2.6
PANGO	1	9587	9547	2990	31.3	9580	741	7.7	9568	241	2.5	474	5.0	205	2.1
RIO NEGRO	1	3017	3006	823	27.4	3004	130	4.3	2985	47	1.6	161	5.4	55	1.8
RIO TAMBO	1	5488	5488	2876	52.4	5488	761	13.9	5488	131	2.4	289	5.3	100	1.8
SATIPO	2	3388	3370	742	22.0	3355	195	5.8	3351	81	2.4	144	4.3	59	1.8
<b>TARMA</b>		<b>8570</b>	<b>8513</b>	<b>1538</b>	<b>18.1</b>	<b>8543</b>	<b>352</b>	<b>4.1</b>	<b>8504</b>	<b>83</b>	<b>1.0</b>	<b>338</b>	<b>4.0</b>	<b>89</b>	<b>1.0</b>
ACOBAMBA	2	999	997	164	16.4	999	67	6.7	993	1	0.1	22	2.2	5	0.5
HUARICOLCA	2	228	225	33	14.7	228	9	3.9	227	2	0.9	9	4.0	2	0.9
HUASAHUASI	2	1228	1212	208	17.2	1225	37	3.0	1216	14	1.2	49	4.0	16	1.3
LA UNION	3	431	424	57	13.4	431	16	3.7	426	6	1.4	13	3.1	5	1.2
PALCA	2	772	769	184	23.9	772	27	3.5	771	7	0.9	45	5.8	12	1.6
PALCAMAYO	2	399	399	75	18.8	399	15	3.8	399	3	0.8	8	2.0	4	1.0
SAN PEDRO DE CAJAS	3	383	381	110	28.9	381	16	4.2	377	3	0.8	19	5.0	2	0.5
TAPO	2	527	519	131	25.2	523	33	6.3	523	2	0.4	17	3.3	2	0.4
TARMA	3	3603	3587	576	16.1	3585	132	3.7	3572	45	1.3	156	4.4	41	1.1
<b>YAUJI</b>		<b>4421</b>	<b>4401</b>	<b>754</b>	<b>17.1</b>	<b>4420</b>	<b>417</b>	<b>9.4</b>	<b>4390</b>	<b>65</b>	<b>1.5</b>	<b>91</b>	<b>2.1</b>	<b>17</b>	<b>0.4</b>
CHACAPALPA	2	50	50	12	24.0	50	5	10.0	50	1	2.0	2	4.0	0	0.0
HUAY-HUAY	3	146	144	37	25.7	146	20	13.7	143	1	0.7	4	2.8	1	0.7
LA OROYA	5	1692	1683	252	15.0	1691	145	8.6	1674	28	1.7	31	1.9	8	0.5
MARCAPOMACOCOA	2	71	70	8	11.4	71	10	14.1	70	2	2.9	2	2.9	0	0.0
MOROCOCHA	4	663	659	136	20.6	663	61	9.2	660	15	2.3	15	2.3	0	0.0
PACCHA	3	227	226	37	16.4	227	21	9.3	227	1	0.4	2	0.9	1	0.4
SANTA BARBARA DE CAR	3	152	150	22	14.7	152	6	3.9	151	3	2.0	7	4.6	3	2.0
SANTA ROSA DE SACCO	4	938	937	131	14.0	938	79	8.4	936	7	0.7	22	2.4	2	0.2
SUITUCANCHA	2	103	103	41	39.8	103	14	13.6	103	1	1.0	2	1.9	0	0.0
YAUJI	5	379	379	78	20.6	379	56	14.8	376	6	1.6	4	1.1	2	0.5
<b>TOTAL DIRESA</b>		<b>111048</b>	<b>110408</b>	<b>24763</b>	<b>22.4</b>	<b>110799</b>	<b>7639</b>	<b>6.9</b>	<b>110332</b>	<b>1711</b>	<b>1.6</b>	<b>4148</b>	<b>3.8</b>	<b>1351</b>	<b>1.2</b>

FUENTE : SISTEMA INFORMATICO DEL ESTADO NUTRICIONAL SIEN 2013

Elab: JSP /13



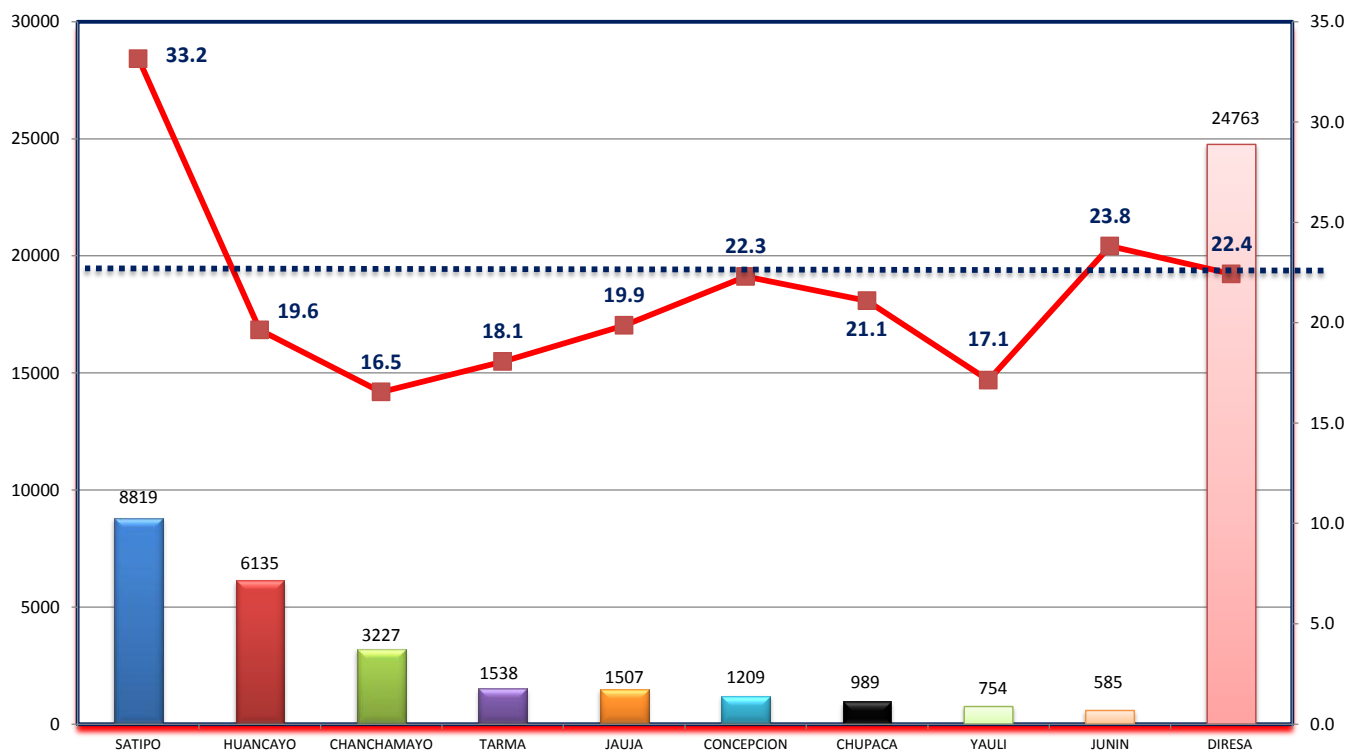
**PROPORCION DE INDICADORES NUTRICIONALES POR PROVINCIAS Y DISTRITOS EN NIÑOS MENORES DE 5 AÑOS QUE ACUDIERON A LOS ESTABLECIMIENTO DE SALUD - DIRESA JUNIN 2013**

**Tabla Antropométrica: NCHS**

PROVINCIA	Evalua	N°	%
SATIPO	26599	8819	33.2
HUANCAYO	31243	6135	19.6
CHANCHAMAYO	19502	3227	16.5
TARMA	8513	1538	18.1
JAUJA	7585	1507	19.9
CONCEPCION	5421	1209	22.3
CHUPACA	4688	989	21.1
YAULI	4401	754	17.1
JUNIN	2456	585	23.8
DIRESA	110408	24763	22.4



**PROPORCION DE DESNUTRICION CRONICO EN NIÑOS < 5 AÑOS QUE ACUDIERON A LOS ESTABLECIMIENTOS DE SALUD POR PROVINCIAS - DIRESA JUNIN 2013**  
**Tabla Antropométrica NCHS**



Fuente: SIEN - 2013  
Elab. JSP

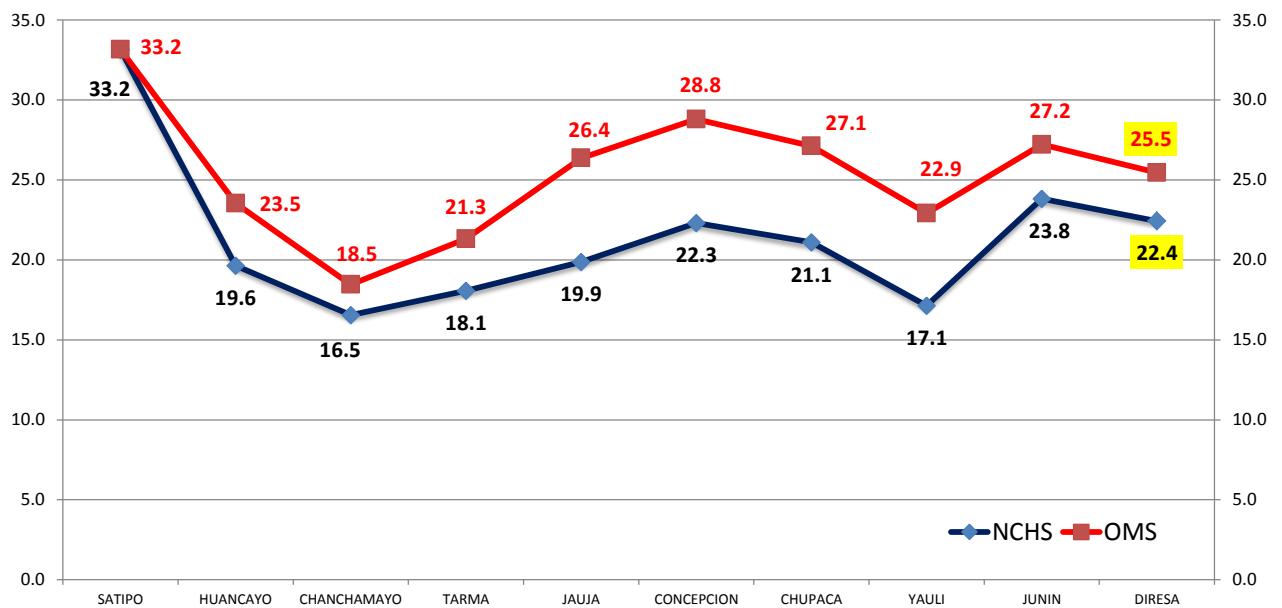


**PROPORCION DE INDICADORES NUTRICIONALES POR PROVINCIAS Y DISTRITOS EN NIÑOS MENORES DE 5 AÑOS QUE ACUDIERON A LOS ESTABLECIMIENTO DE SALUD DE LA DIRESA JUNIN 2013**  
**Tabla Antropométrica OMS - NCHS**

PROVINCIA	NCHS	OMS
SATIPO	33.2	33.2
HUANCAYO	19.6	23.5
CHANCHAMAYO	16.5	18.5
TARMA	18.1	21.3
JAUIJA	19.9	26.4
CONCEPCION	22.3	28.8
CHUPACA	21.1	27.1
YAULI	17.1	22.9
JUNIN	23.8	27.2
DIRESA	22.4	25.5



**CUADRO COMPARATIVO EN PROPORCION DE DESNUTRICION CRONICO EN NIÑOS < 5 AÑOS QUE ACUDIERON A LOS ESTABLECIMIENTOS DE SALUD - DIRESA JUNIN 2013**  
**Tabla Antropométrica OMS - NCHS**



Fuente: SIEN - 2013  
Elab. ISP